


Ground and views
Changes view due to maize

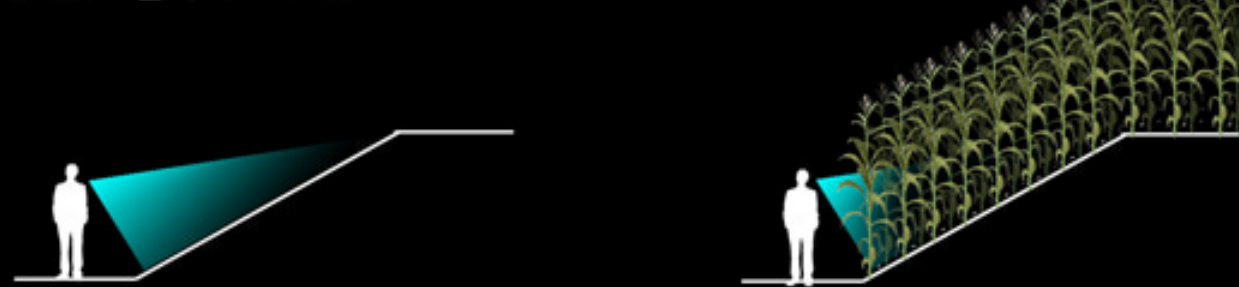
Case A_Normal view



Case B_More view



Case C_Less view













Case D_Less view + Less



Case E_More view + Less



Different cases of ground level



We decided also to play with the ground in order to use different levels for different functions leaving the existing slope, next to the river, in order to give some protection to the site, taking of some other to let the visitors come in.

